

**Secretaria de Meio Ambiente e Desenvolvimento Sustentável - SEMAD**  
**Centro de Informações Meteorológicas e Hidrológicas do Estado de Goiás - CIMEHGO**  
**Sala de Situação de Monitoramento de Riscos e Desastres Naturais**

Boletim nº: 0117

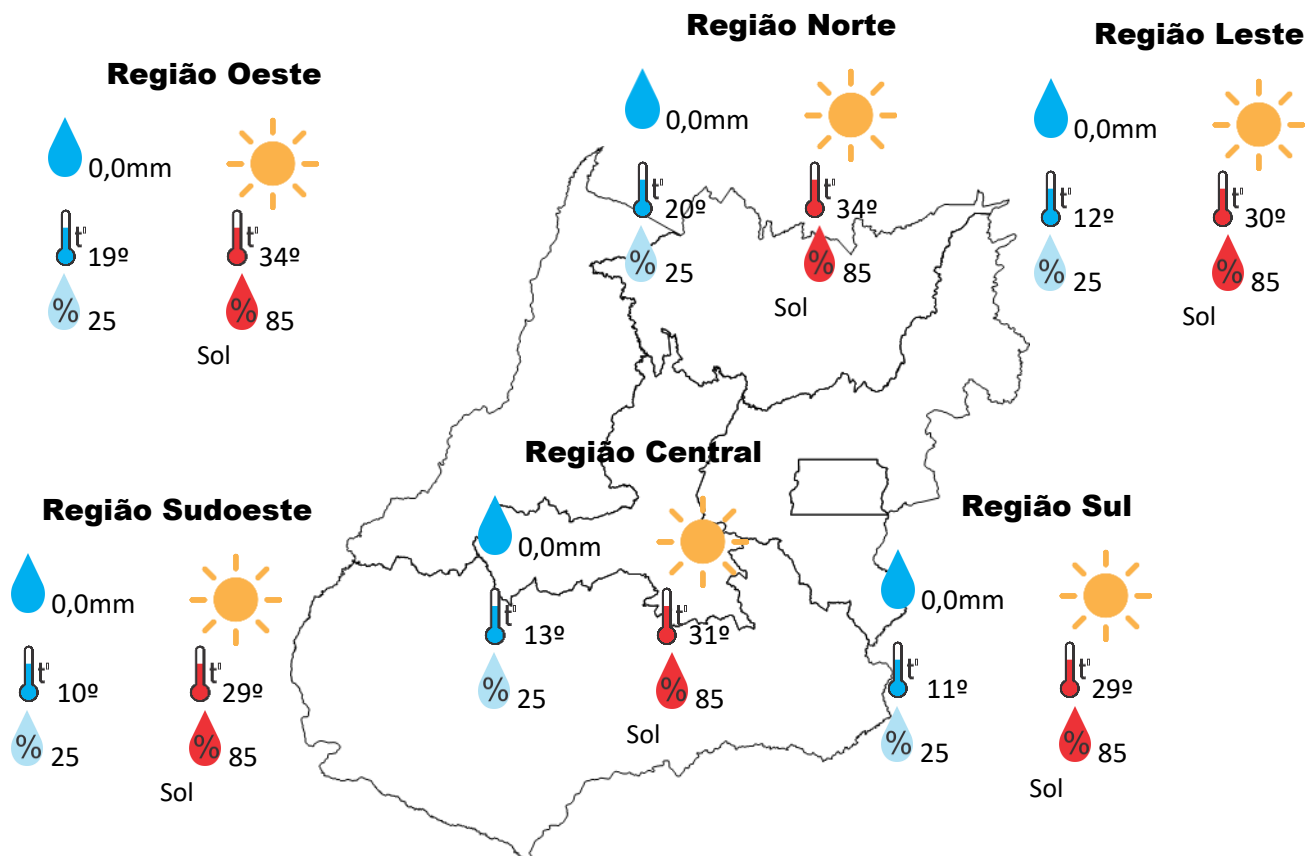
Elaborado na data: **16/05/2023**

Previsão para data: **17/05/2023**

**Informações do Tempo para o Estado**

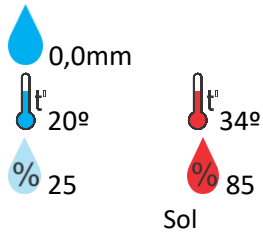
**Quarta-feira**, com predomínio de sol em todas as regiões de Goiás, as temperaturas serão mais baixas pela manhã e altas no período da tarde, a umidade relativa do ar estará em declínio no período vespertino.

**Capital:** Sol, temperatura máxima podendo chegar aos 29°C e umidade relativa do ar, variando entre 25% a 85%, o nascer do sol será às 06:33hs e o pôr do sol às 17:53hs.

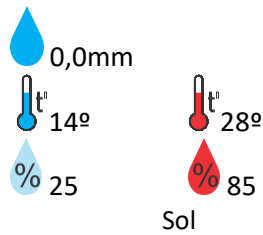


### Previsão para alguns municípios:

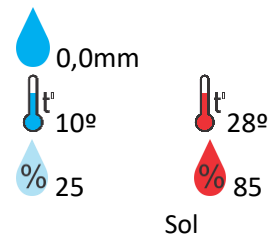
#### Porangatu



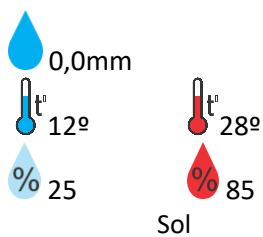
#### Catalão



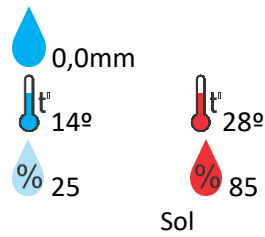
#### Jataí



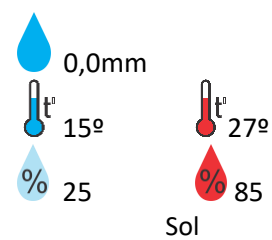
#### Rio Verde



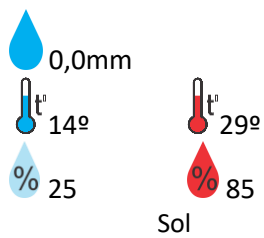
#### Luziânia



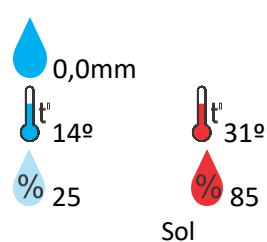
#### Anápolis



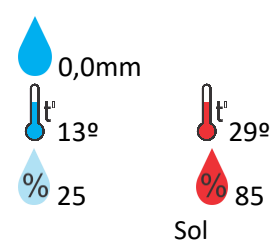
#### Goiânia



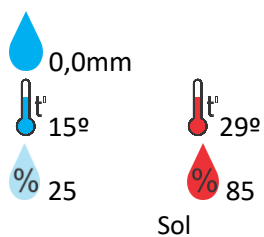
#### Itumbiara



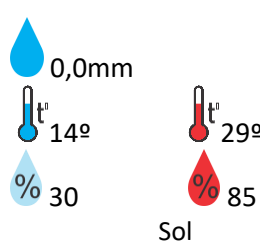
#### Ouvidor



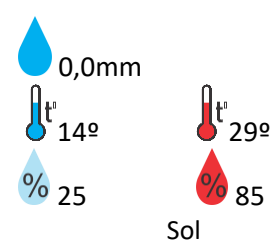
#### Goiandira



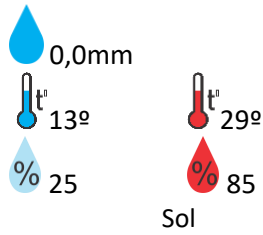
#### Três Ranchos



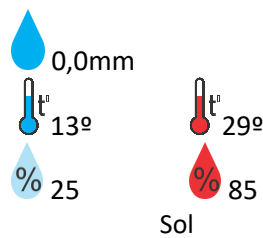
#### Cumari



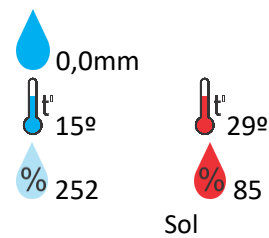
### Ipameri



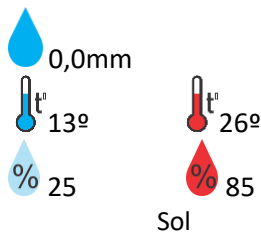
### Nova Aurora



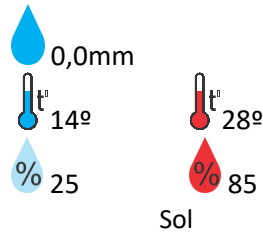
### Formosa



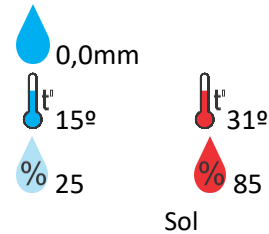
### Cristalina



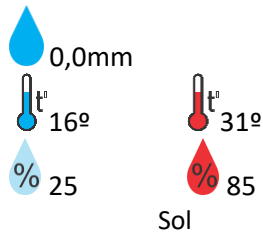
### Santa Helena



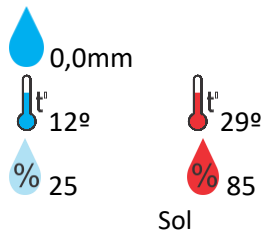
### Ceres



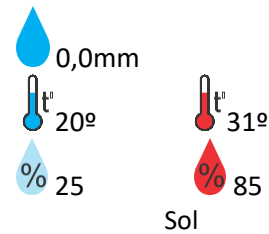
### Goianésia



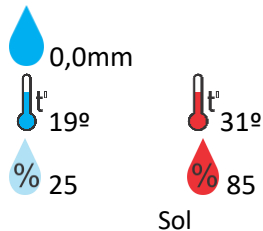
### Davinópolis



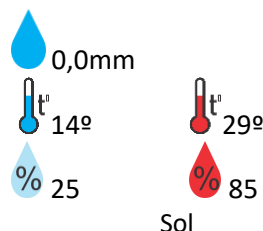
### Rubiataba



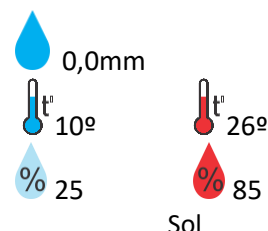
### Flores de Goiás



### Iporá



### Chapadão do Céu



**OBS:** As informações contidas nesse boletim do tempo levam em consideração dados das variáveis meteorológicas previstas por modelos meteorológicos e análise de imagens de satélite do dia 16/05/2023 às 09:00 horas